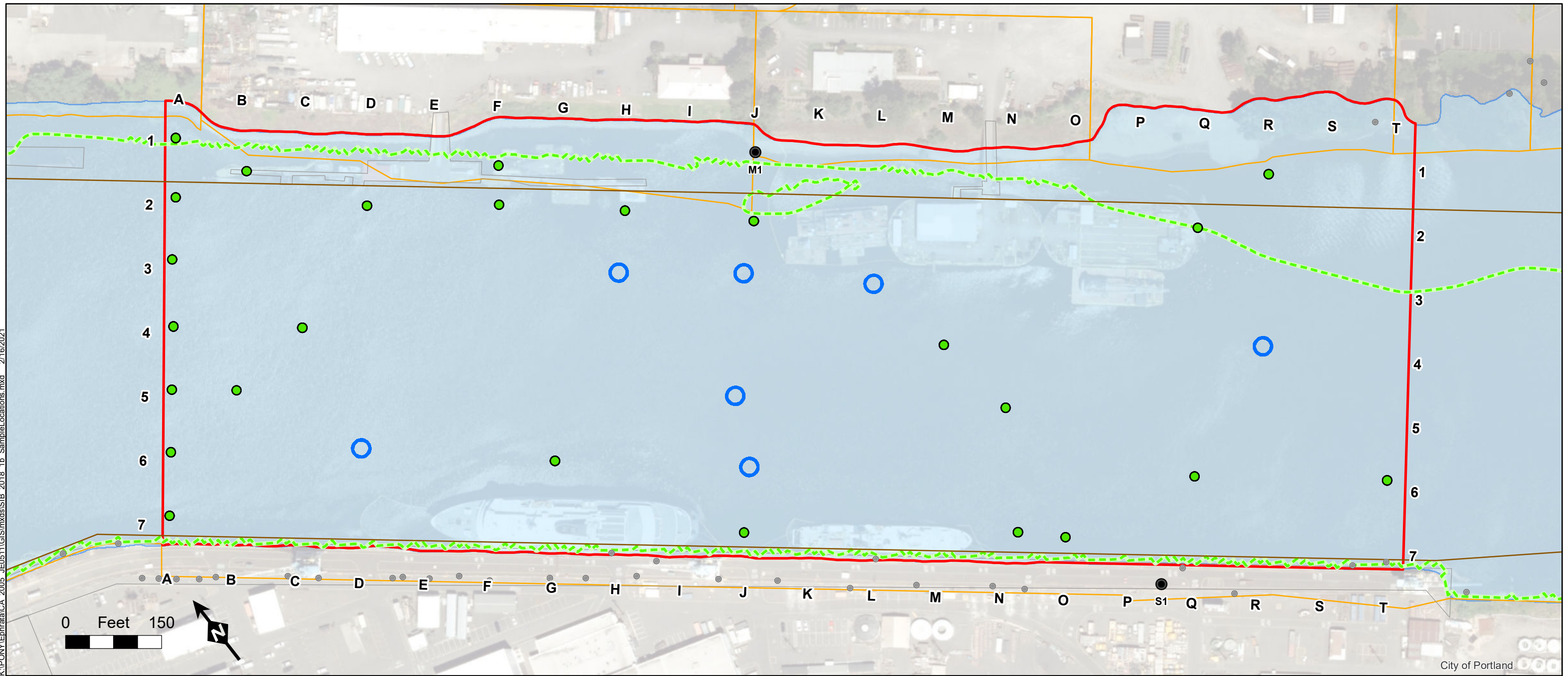










K:\PONY\Ephrata\CA 2005_JE0511\GIS\mxd\SIB 2018 1b SampleLocations.mxd 2/16/2021



Phase 1b Sample Locations

-  Core
-  Grab

-  City of Portland Stormwater Outfall
-  Non-City Outfall
-  Harbor Line
-  ROD Sediment Management Area (SMA)
-  Project Area
-  Docks and Structures
-  Taxlot Boundary
-  Ordinary High Water (City of Portland, 2013)

Swan Island Lagoon Phase 1b Sediment Sampling Locations

DTNA Swan Island Lagoon
Sediment Investigation